




WELL LEGEND	
Bottom Hole Locations:	
◇ Suspended	✱ Gas
◇ Dry & Abandoned	✱ Abandoned Oil
✱ Suspended Gas	

PROPRIETARY DATA LEGEND	
Regions:	
	Goose River July 2010
	Kaybob July 2010

PERPETUAL ENERGY INC.	
GOOSE RIVER AREA MAP	
 Created in AcquiMap™ Product of IHS Datum: NAD27 Vol. 20 No. 07, Jul 17 2010 Copyright © 1995-2010 (403) 770-4646	Author: KB/17522 Date: August 10, 2010 File: Goose River & Kaybob (July 2010) Scale: 1 : 108326 Projection: Stereographic Center: NS4 83822 W116 48032
Grid Information: DLS: IHS Enhanced Grid NTS: Theoretical Grid FPS: Theoretical Grid US: IHS US Grid	DLS Version Information: AB: ATS 2.6 BC: PRB 2.0 SK: STS 2.5 MB: ML D7

